


Appendix 3: Concept Designs


Wedi ei ariannu gan Llywodraeth y DU
Funded by UK Government


Sgwâr Sant Pedr – Golwg 01
St Peter's Square - View 01


Allwedd

1. Gosod palmant cerrig naturiol
2. Gosod asffalt poeth wedi'i rollo ar y ffordd
3. Ymyl palmant newydd
4. Cadw'r manau parcio presennol
5. Rampiau ar gyfer mynedfeydd ac allanfeydd lle mae'r ffordd yn uwch
6. Coed presennol
7. Man croesi anffurfiol
8. Ardâl hyblyg ar gyfer digwyddiadau

Key

1. Pavement surfaced with natural stone paving
2. Road surfaced with hot rolled asphalt
3. New kerb line
4. Existing parking bays to remain
5. Ramp at entry and exit points for raised area of road
6. Existing trees
7. Informal crossing point
8. Flexible event space






WEDI'I YRRU GAN POWERED BY

FFYNIANT LEVELLING

— BRO — — UP —


Wedi ei ariannu gan Llywodraeth y DU
Funded by UK Government


Sgwâr Sant Pedr – Golwg 03
St Peter's Square - View 03


Allwedd

1. Gosod palmant cerrig naturiol
2. Gosod asffalt poeth wedi'i rollo ar y ffordd
3. Ymyl palmant newydd
4. Ymyl palmant presennol
5. Cadw'r manau parcio presennol
6. Rampiau ar gyfer mynedfeydd ac allanfeydd lle mae'r ffordd yn uwch
7. Coed presennol
8. Man croesi anffurfiol
9. Ardâl hyblyg ar gyfer digwyddiadau

Key

1. Pavement surfaced with natural stone paving
2. Road surfaced with hot rolled asphalt
3. New kerb line
4. Existing kerb line
5. Existing parking bays to remain
6. Ramp at entry and exit points for raised area of road
7. Existing trees
8. Informal crossing point
9. Flexible event space





WEDI'I YRRU GAN POWERED BY

FFYNIANT LEVELLING

— BRO — — UP —



Wedi ei ariannu gan
Llywodraeth y DU
Funded by
UK Government

Sgwâr Sant Pedr – Golwg 02
St Peter's Square - View 02

Allwedd

1. Gosod palmant cerrig naturiol
2. Gosod asffalt poeth wedi' rollo ar y ffordd
3. Ymyl palmant newydd
4. Rampiau ar gyfer mynedfeydd ac allanfeydd lle mae'r ffordd yn uwch
5. Man croesi anffurfiol

Key

1. Pavement surfaced with natural stone paving
2. Road surfaced with hot rolled asphalt
3. New kerb line
4. Ramp at entry and exit points for raised area of road
5. Informal crossing point



WEDI'I YRRU GAN POWERED BY
FFYNIANT LEVELLING
— BRO — — UP —

Market Street: Option 1 - Informal Street



Wedi ei ariannu gan
Llywodraeth y DU
Funded by
UK Government

Stryd Y Farchnad – Opsiwn 01 / Market Street - Option 01

Allwedd

1. Gosod palmant cerrig naturiol
2. Gosod asffalt poeth wedi' rollo ar y ffordd
3. Ymyl palmant newydd
4. Ramp with y mynedfeydd ac allanfeydd ar gyfer ardal uwch o'r ffordd
5. Coed newydd ar y stryd
6. Coed presennol
7. Man croesi anffurfiol
8. Bae llwytho

Key

1. Pavement surfaced with natural stone paving
2. Road surfaced with hot rolled asphalt
3. New kerb line
4. Ramp at entry and exit points for raised area of road
5. New street trees
6. Existing trees
7. Informal crossing point
8. Loading bay



WEDI'I YRRU GAN POWERED BY
FFYNIANT LEVELLING
— BRO — — UP —

Market Street: Option 2 - Contraflow Cycle Lane



Wedi ei ariannu gan
Llywodraeth y DU
Funded by
UK Government

Stryd Y Farchnad – Opsiwn 02 / Market Street -
Option 02

Allwedd

1. Gosod palmant cerrig naturiol
2. Gosod asffalt poeth wedi' rollo ar y ffordd
3. Ymyl palmant newydd
4. Ymyl palmant presennol
5. Arwyneb ffordd llwydfelyn rhwng y cwrp a'r llinell ffordd wen ddi-dor
6. Coed presennol
7. Bae llwytho

Key

1. Pavement surfaced with natural stone paving
2. Road surfaced with hot rolled asphalt
3. New kerb line
4. Existing kerb line
5. Contraflow cycle lane
6. Informal crossing point
7. Loading bay




Cyngor
sir ddinbych
denbighshire
County Council



WEDI'I YRRU GAN POWERED BY
FFYNIANT LEVELLING
— BRO — — UP —

Cae Ddol Park: LUF scheme



**Wedi ei ariannu gan
Llywodraeth y DU**
**Funded by
UK Government**


Parc Cae Ddol / Cae Ddol Park - Uwchgyllun Ymarferol Cam 1 / Phase 1 Deliverable Masterplan


Allwedd

1. Mân walh adnewyddu ar y toiled
2. Plannu dolydd blodau gwylt
3. Cadw'r parc sglefrio presennol
4. Trac newydd ar gyfer beics a sgwteri (Trac Pwmp)
5. Pont lydan newydd ar draws yr afon
6. Llwybr Teithio Llesol newydd
7. O bosibl adeiloi'r offer campfa awyr agored

Key


1. Minor refurbishment of toilet building
2. Wildflower meadow planting
3. Existing skate park retained
4. New bike and scooter track (Pump Track)
5. New wide bridge across the river
6. New Active Travel route
7. Outdoor gym equipment to be potentially relocated





WEDI'I YRRU GAN POWERED BY
FFYNIANT LEVELLING
— BRO — — UP —

Cae Ddol Park: Long term vision



**Wedi ei ariannu gan
Llywodraeth y DU**
**Funded by
UK Government**


Parc Cae Ddol / Cae Ddol Park - Gweledigaeth yr Uwchgyllun Bras Hirdymor / Long Term Sketch Masterplan Vision


Allwedd

1. Maes Chwarae cynhwysol, sy'n addas i bob oedran
2. Mân walh adnewyddu ar y toiled
3. Plannu dolydd blodau gwylt
4. Ardal ar gyfer achlysuron cymdeithasol
5. Terasau gyda lle i elistedd a grisiau i lawr at ymyl yr afon
6. Cadw'r parc sglefrio presennol
7. Trac newydd ar gyfer beics a sgwteri (Trac Pwmp)
8. Pont lydan newydd ar draws yr afon
9. Ardal chwarae natur antur newydd a gwell
10. Ardal biannu tir gwyb
11. Llwybr teithio lesol newydd
12. O bosibl adeiloi'r offer campfa awyr agored

Key

1. An inclusive 'Play For All' playground
2. Minor refurbishment of toilet building
3. Wildflower meadow planting
4. A social gathering space
5. Seating terraces and steps down to the river edge
6. Existing skate park retained
7. New bike and scooter track (Pump Track)
8. New wide bridge across the river
9. A new and improved adventure nature play area
10. A wetland planting area
11. New Active Travel route
12. Outdoor gym equipment to be potentially relocated





WEDI'I YRRU GAN POWERED BY
FFYNIANT LEVELLING
— BRO — — UP —